

**APPENDIX A: Natural Area Site Maps**










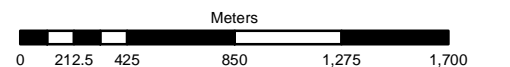
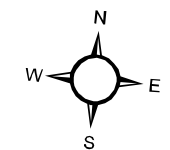


# Natural Area Preservation Strategy

Natural Areas within Urbanized & Brownfields

## Legend

-  Community Boundary
-  A - Urbanized
-  B - Brownfield
-  C - Unclassified Natural Area
-  Urban Natural Area



1:30,000

Projection: NAD-83 Zone 11

**DILLON**  
CONSULTING



**SMART  
GROWTH  
PLAN**

Project Name: Yellowknife EPS  
 Map Created By: AZ  
 Map Checked By: AP  
 Date Created: July 6, 2009  
 Date Modified: May 21, 2010  
 File Name: Map3-ESA-Zone\_Overlay\_July09.mxd

Area Number	Name of Natural Area
1	Niven Lake East (Fritz Theil Rock)
2	Bush Pilot Monument
3	McAvoy Rock
4	Willow Flats
5	Peace River Flats
6	Yellowknife Ski Club
7	Latham Island Rock South
8	School Draw Shoreline
9	Willow Flats Shoreline
10	Latham Island E Shoreline
11	Yellowknife Ski Area - Old
12	Joliffe Island
13	Ski Club/ Jackfish Rivine
14	Back Bay
15	Latham Island Rock North
16	Twin Pine Hill
17	Joliffe Island Shoreline and Dog Islands
18	Niven Lake
19	NCC Lands- Frame & Jackfish Lake, Bristol Pit, etc
20	Fred Henne Territorial Park/ Prospectors Trail
21	Rat Lake
22	Tin Can Hill
23	Tin Can Hill Shoreline
24	Mosher Island
25	Mosher Island Shoreline
27	Con Mine Infill
28	Range Lake
29	Sir John Rock
30	Con Road West
31	Con Road East (Diamond Ridge)
32	Tobogon Hill
33	Tommy Forrest Outcrop (Infill)
34	CBC Outcrop
35	Taylor Road/ Sissons Court (Infill)
36	Fire Hall Outcrop (Infill)
37	Gitzel Outcrop
38	Kam Lake Road / Old Airport Road
39	Niven Lake North Square
40	Balsillie Court and east of airport

