

# Ecologically Sensitive Areas

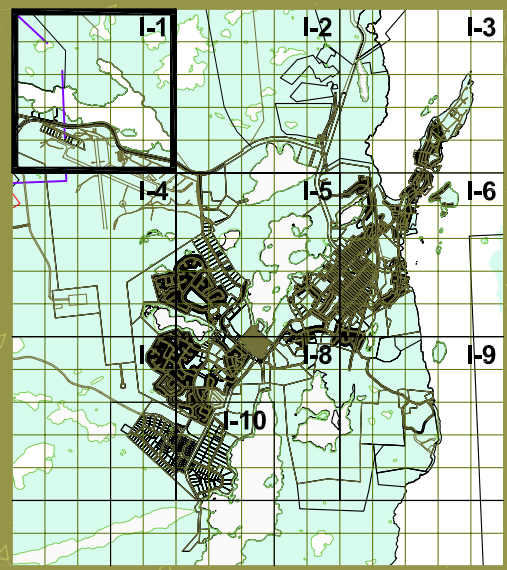


City of Yellowknife  
 Integrated Parks, Trails and  
 Open Space Development Study **Map E I-1**  
 September 2005



## Legend:

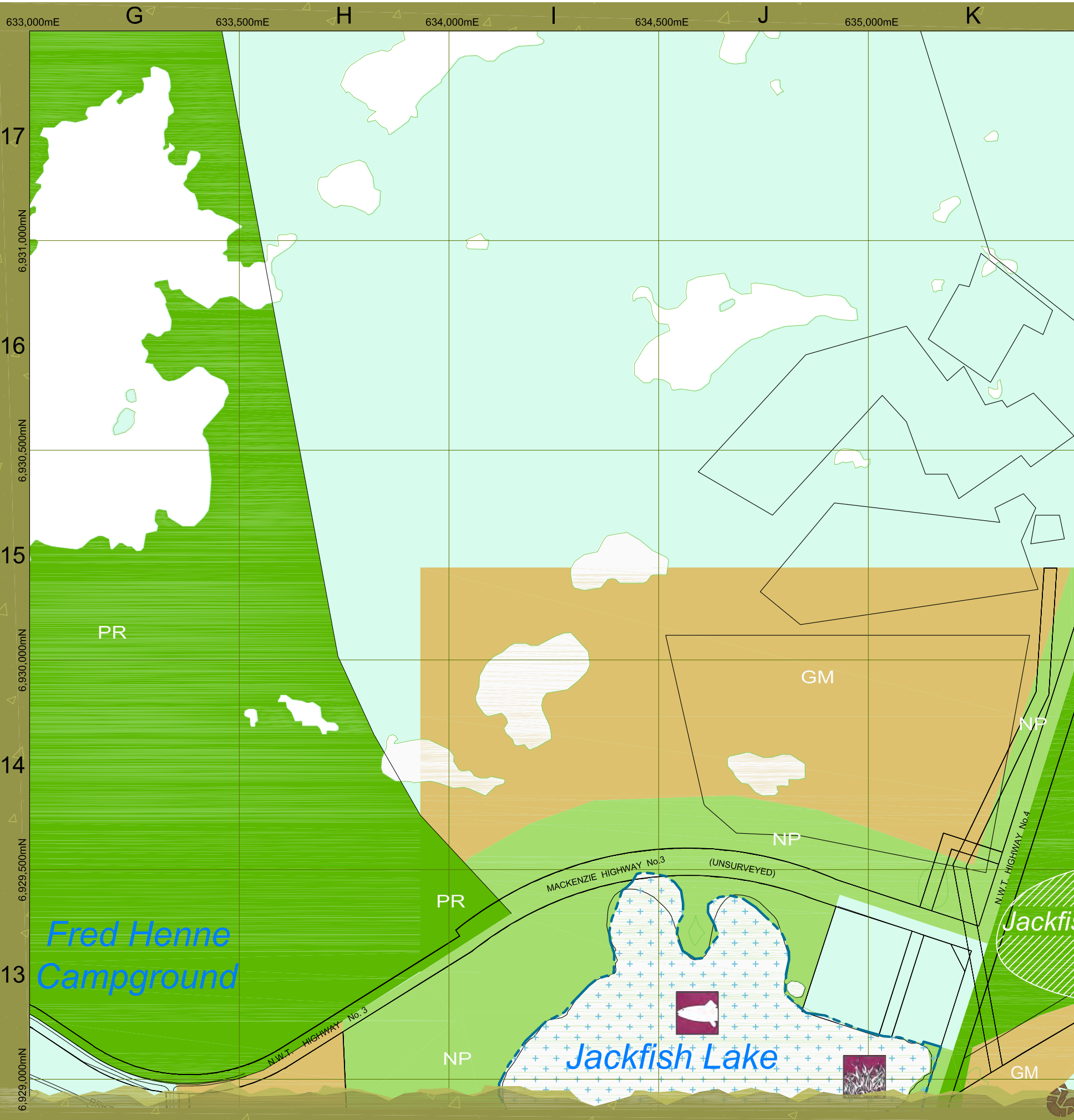
- PR Parks and Recreational Areas
- NP Natural Preservation/Greenspace
- Future Trails/Boardwalk
- GM Growth Management
- Capital Area
- Municipal Boundary
- Seismic Reserve



- |                     |                     |                          |
|---------------------|---------------------|--------------------------|
| Fish Habitat        | Frogs               | Off Leash Dog Area       |
| Known Nesting Areas | Plant Community     | Pedestrian Crossing      |
| Raven               | Wetlands            | Cemetary                 |
| Ptarmigan/Grouse    | Day Use/Picnic Area | View Point               |
| Song Birds          | Garbage Receptacle  | Wildlife Viewing         |
| Waterfowl           | Waterfront Park     | Heritage Site            |
| Fox / Large Mammals | Signage Program     | Mining Heritage Site     |
| Small Mammal/Rodent |                     | Wildlife Deflector Gates |

This map is for DISCUSSION purposes only. Information provided is based on the best material at the time of production. Locations and features are approximate.





# Ecologically Sensitive Areas

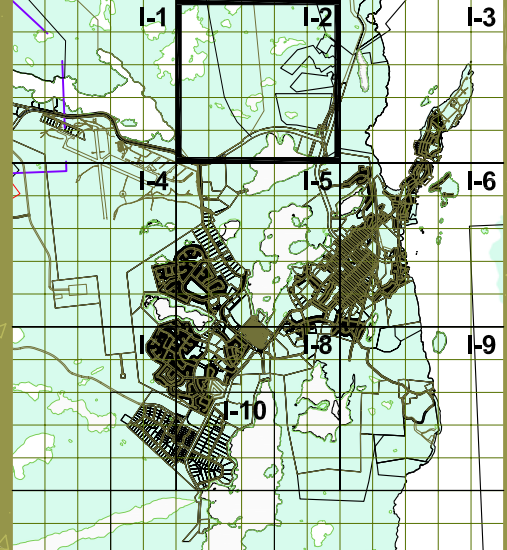


City of Yellowknife  
 Integrated Parks, Trails and  
 Open Space Development Study **Map E I-2**  
 September 2005



## Legend:

- PR Parks and Recreational Areas
- NP Natural Preservation/Greenspace
- Future Trails/Boardwalk
- GM Growth Management
- Capital Area
- Municipal Boundary
- Seismic Reserve



- |                     |                     |                          |
|---------------------|---------------------|--------------------------|
| Known Nesting Areas | Fish Habitat        | Off Leash Dog Area       |
| Raven               | Frogs               | Pedestrian Crossing      |
| Ptarmigan/Grouse    | Plant Community     | Cemetary                 |
| Song Birds          | Wetlands            | View Point               |
| Waterfowl           | Day Use/Picnic Area | Wildlife Viewing         |
| Fox / Large Mammals | Garbage Receptacle  | Heritage Site            |
| Small Mammal/Rodent | Waterfront Park     | Mining Heritage Site     |
|                     | Signage Program     | Wildlife Deflector Gates |

This map is for DISCUSSION purposes only. Information provided is based on the best material at the time of production. Locations and features are approximate.

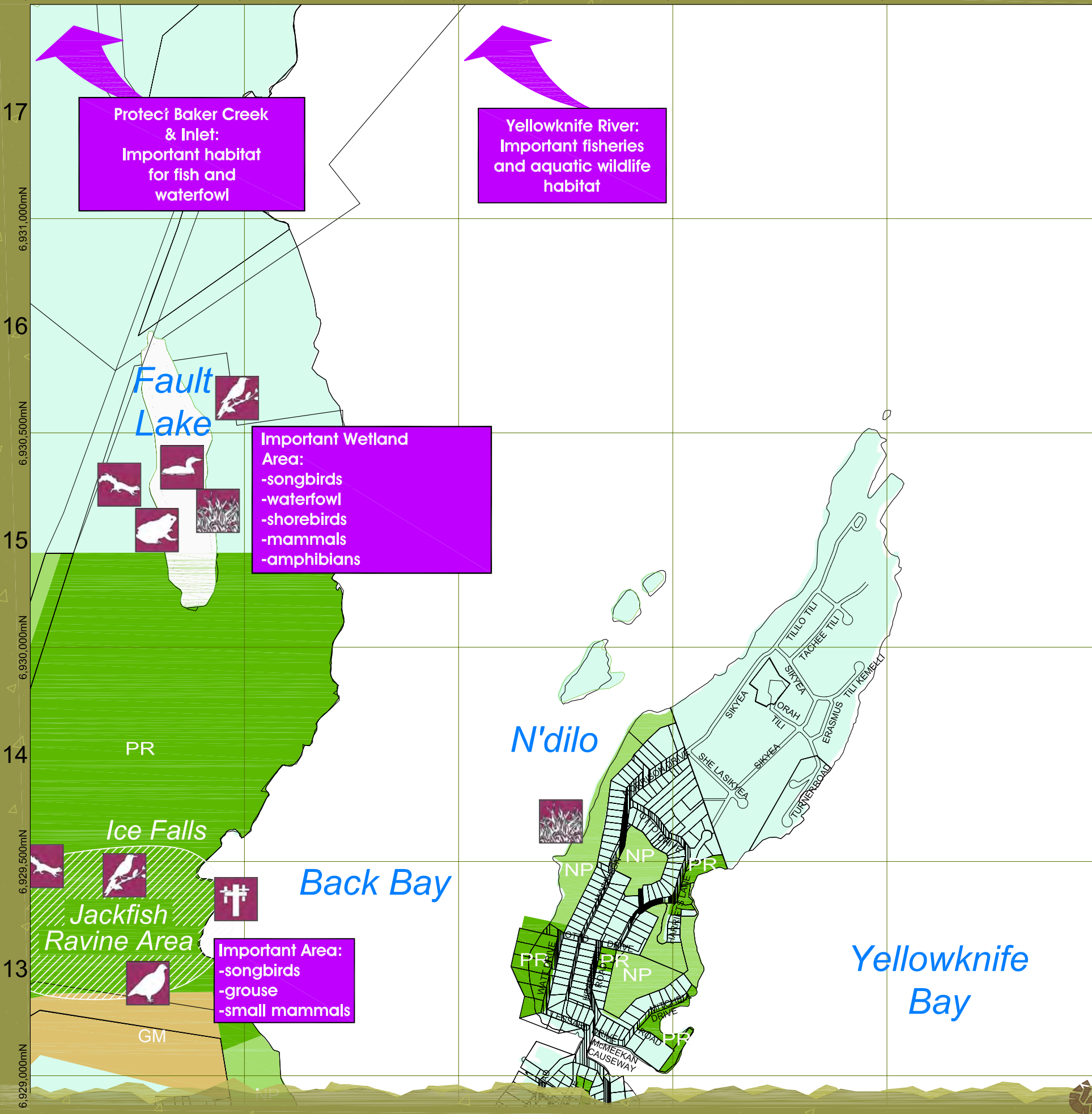
*Leave Your Mark*

635,500mE L 636,000mE M 636,500mE N 637,000mE O 637,500mE P

# Ecologically Sensitive Areas



City of Yellowknife  
 Integrated Parks, Trails and  
 Open Space Development Study **Map E I-3**  
 September 2005



**Protect Baker Creek & Inlet:**  
 Important habitat for fish and waterfowl

**Yellowknife River:**  
 Important fisheries and aquatic wildlife habitat

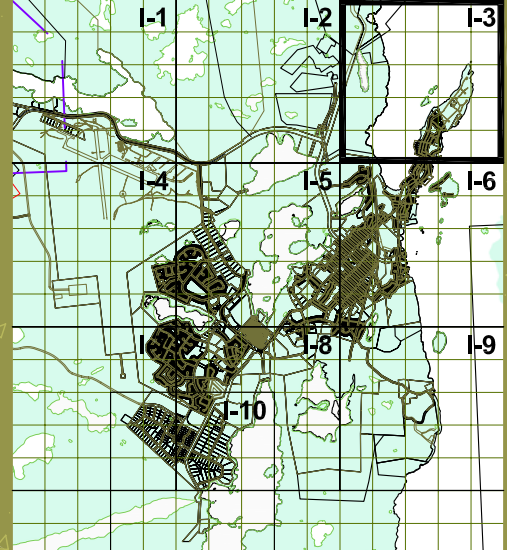
**Important Wetland Area:**  
 -songbirds  
 -waterfowl  
 -shorebirds  
 -mammals  
 -amphibians

**Important Area:**  
 -songbirds  
 -grouse  
 -small mammals



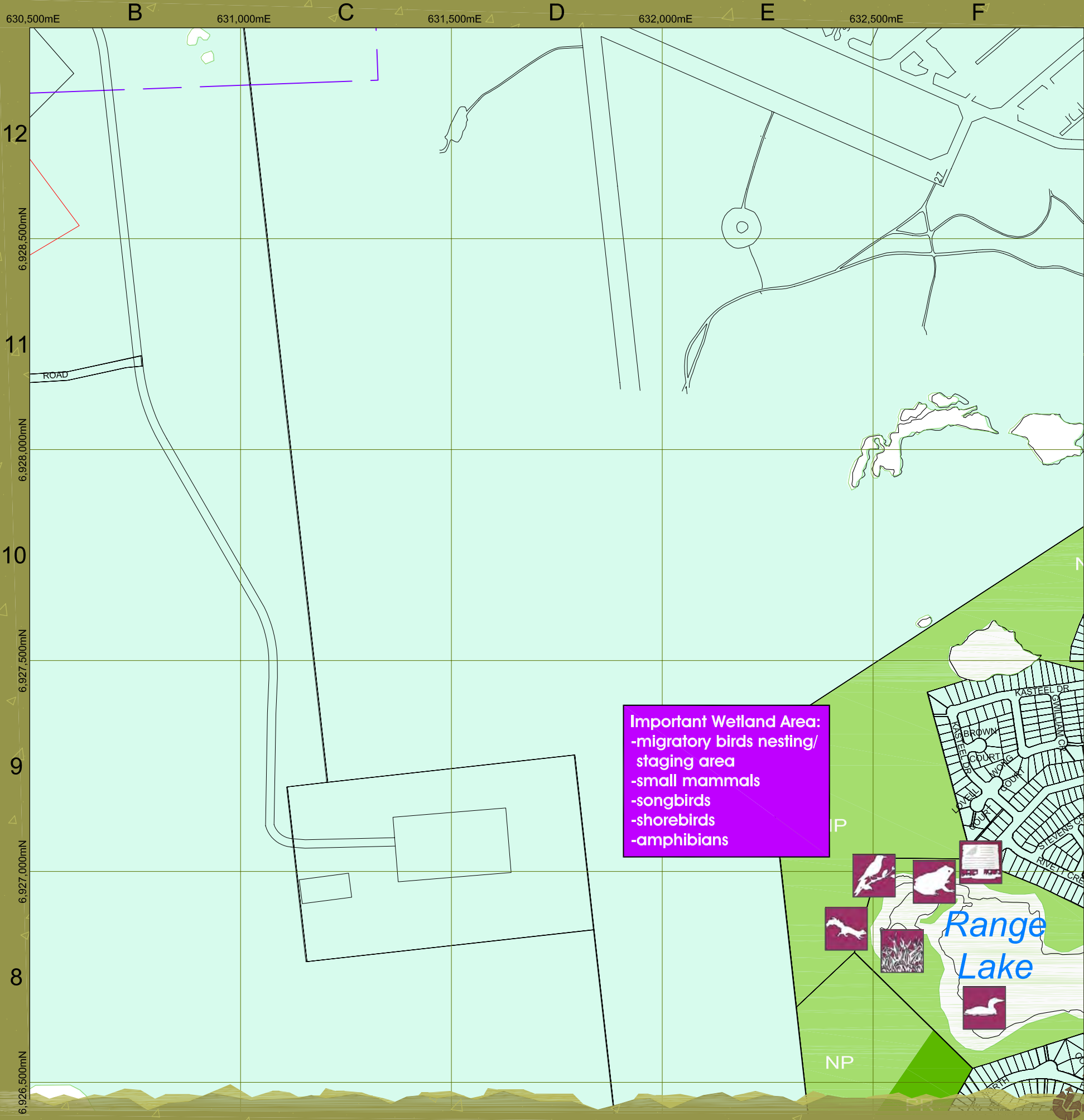
## Legend:

- PR Parks and Recreational Areas
- NP Natural Preservation/Greenspace
- Future Trails/Boardwalk
- GM Growth Management
- Capital Area
- Municipal Boundary
- Seismic Reserve



- |                     |                     |                          |
|---------------------|---------------------|--------------------------|
| Known Nesting Areas | Fish Habitat        | Off Leash Dog Area       |
| Ptarmigan/Grouse    | Frogs               | Pedestrian Crossing      |
| Song Birds          | Plant Community     | Cemetary                 |
| Waterfowl           | Wetlands            | View Point               |
| Fox / Large Mammals | Day Use/Picnic Area | Wildlife Viewing         |
| Small Mammal/Rodent | Garbage Receptacle  | Heritage Site            |
|                     | Waterfront Park     | Mining Heritage Site     |
|                     | Signage Program     | Wildlife Deflector Gates |

*Leave Your Mark*



# Ecologically Sensitive Areas

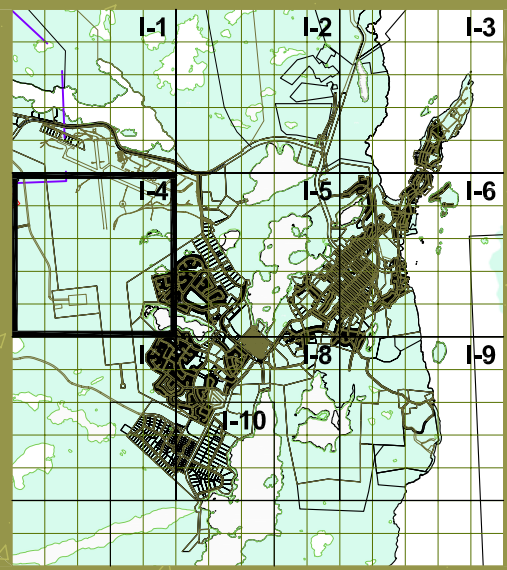


City of Yellowknife  
 Integrated Parks, Trails and  
 Open Space Development Study **Map E I-4**  
 September 2005
























## Legend:

- PR Parks and Recreational Areas
- NP Natural Preservation/Greenspace
- Future Trails/Boardwalk
- GM Growth Management
- Capital Area
- Municipal Boundary
- Seismic Reserve

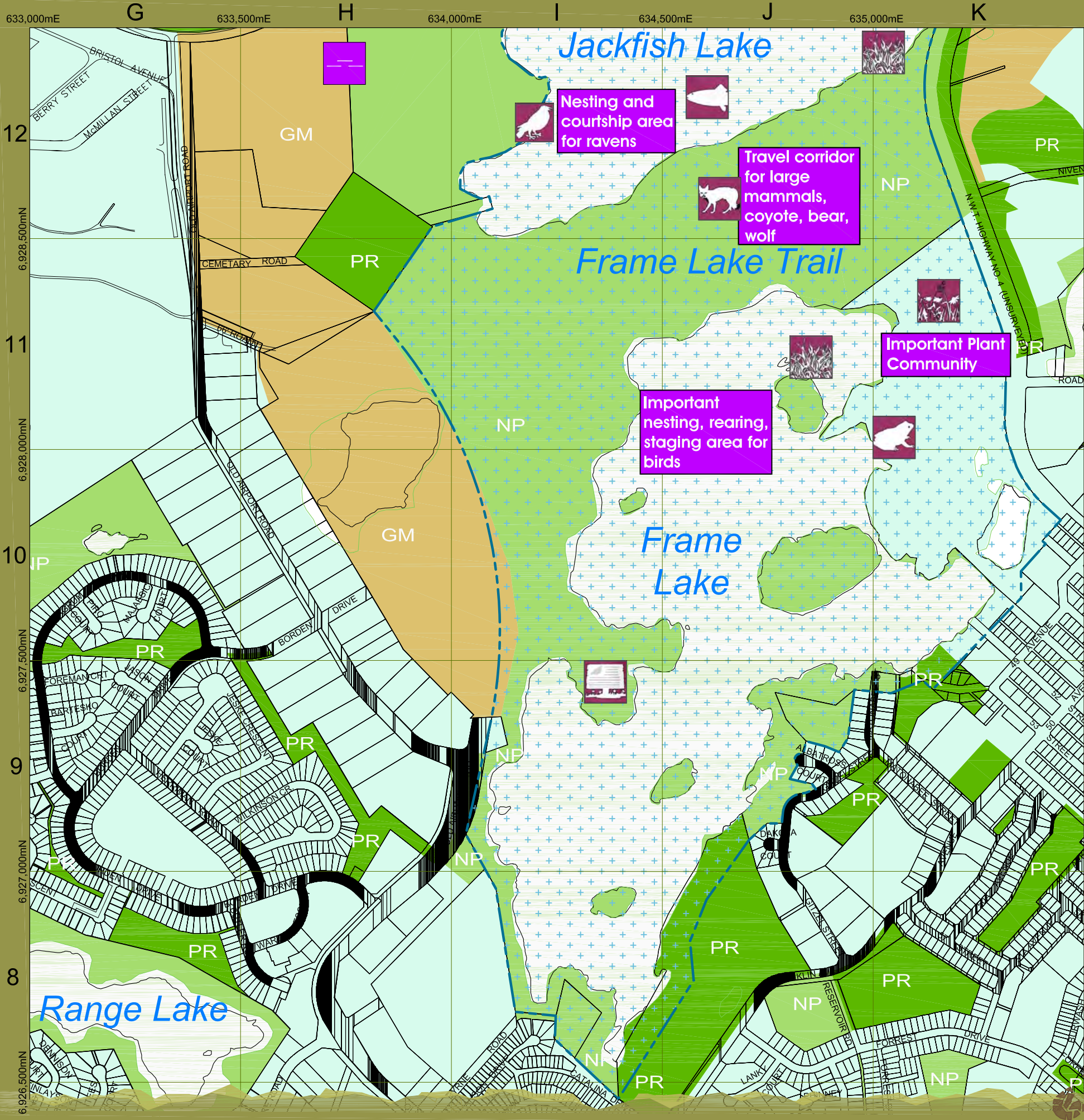


**Important Wetland Area:**  
 -migratory birds nesting/  
 staging area  
 -small mammals  
 -songbirds  
 -shorebirds  
 -amphibians

- |   |   |  |
|---|---|--|
|  Known Nesting Areas |  Fish Habitat        |  Off Leash Dog Area       |
|  Raven               |  Frogs               |  Pedestrian Crossing      |
|  Ptarmigan/Grouse    |  Plant Community     |  Cemetary                 |
|  Song Birds          |  Wetlands            |  View Point               |
|  Waterfowl           |  Day Use/Picnic Area |  Wildlife Viewing         |
|  Fox / Large Mammals |  Garbage Receptacle  |  Heritage Site            |
|  Small Mammal/Rodent |  Waterfront Park     |  Mining Heritage Site     |
|   |  Signage Program     |  Wildlife Deflector Gates |

This map is for DISCUSSION purposes only. Information provided is based on the best material at the time of production. Locations and features are approximate.





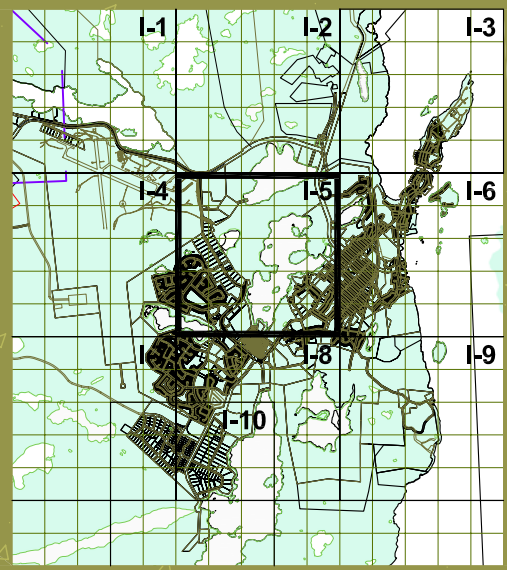
# Ecologically Sensitive Areas

City of Yellowknife  
 Integrated Parks, Trails and  
 Open Space Development Study **September 2005**



## Legend:

- █ PR Parks and Recreational Areas
- █ NP Natural Preservation/Greenspace
- Future Trails/Boardwalk
- █ GM Growth Management
- Capital Area
- Municipal Boundary
- Seismic Reserve

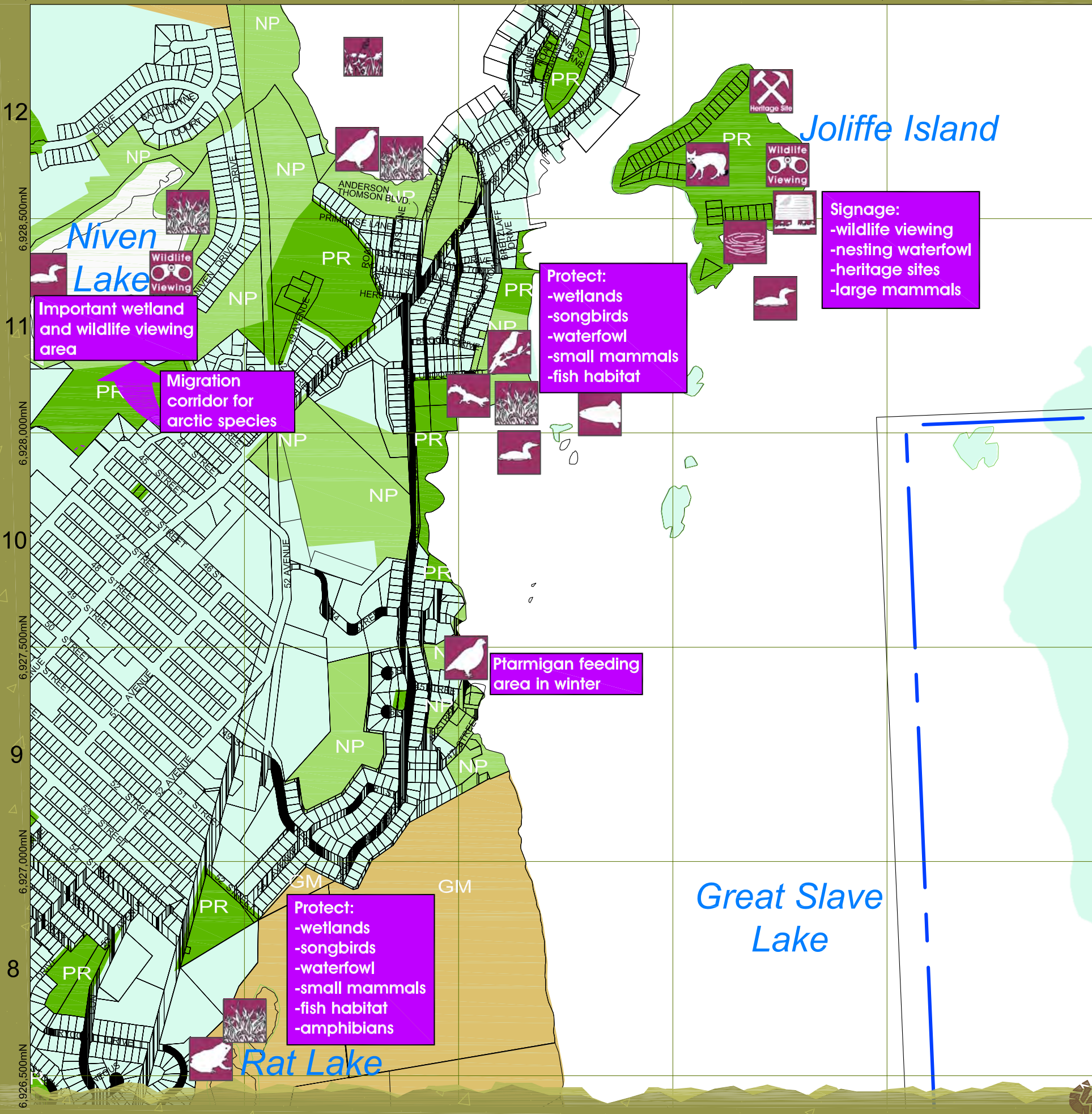


- Known Nesting Areas
- Ptarmigan/Grouse
- Song Birds
- Waterfowl
- Fox / Large Mammals
- Small Mammal/Rodent
- Fish Habitat
- Frogs
- Plant Community
- Wetlands
- Day Use/Picnic Area
- Garbage Receptacle
- Waterfront Park
- Signage Program
- Off Leash Dog Area
- Pedestrian Crossing
- Cemetery
- View Point
- Wildlife Viewing
- Heritage Site
- Mining Heritage Site
- Wildlife Deflector Gates

This map is for DISCUSSION purposes only. Information provided is based on the best material at the time of production. Locations and features are approximate.

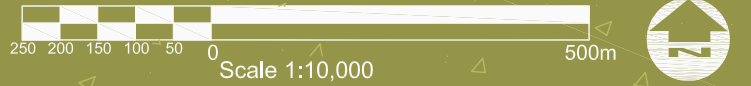


635,500mE L 636,000mE M 636,500mE N 637,000mE O 637,500mE P



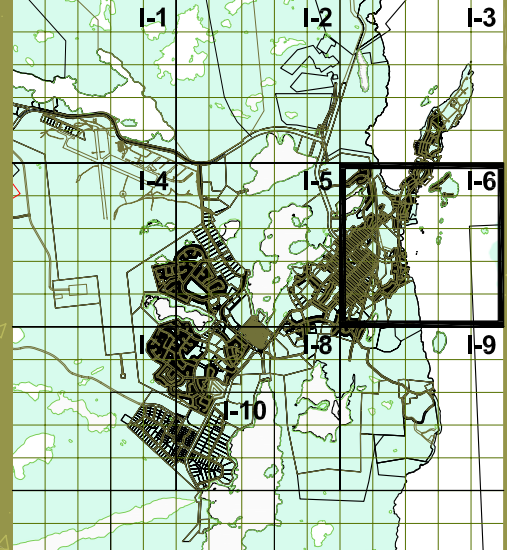
# Ecologically Sensitive Areas

City of Yellowknife  
 Integrated Parks, Trails and Open Space Development Study  
 Map E I-6  
 September 2005



## Legend:

- PR Parks and Recreational Areas
- NP Natural Preservation/Greenspace
- Future Trails/Boardwalk
- GM Growth Management
- Capital Area
- Municipal Boundary
- Seismic Reserve



**Signage:**  
 -wildlife viewing  
 -nesting waterfowl  
 -heritage sites  
 -large mammals

**Protect:**  
 -wetlands  
 -songbirds  
 -waterfowl  
 -small mammals  
 -fish habitat

**Important wetland and wildlife viewing area**

**Migration corridor for arctic species**

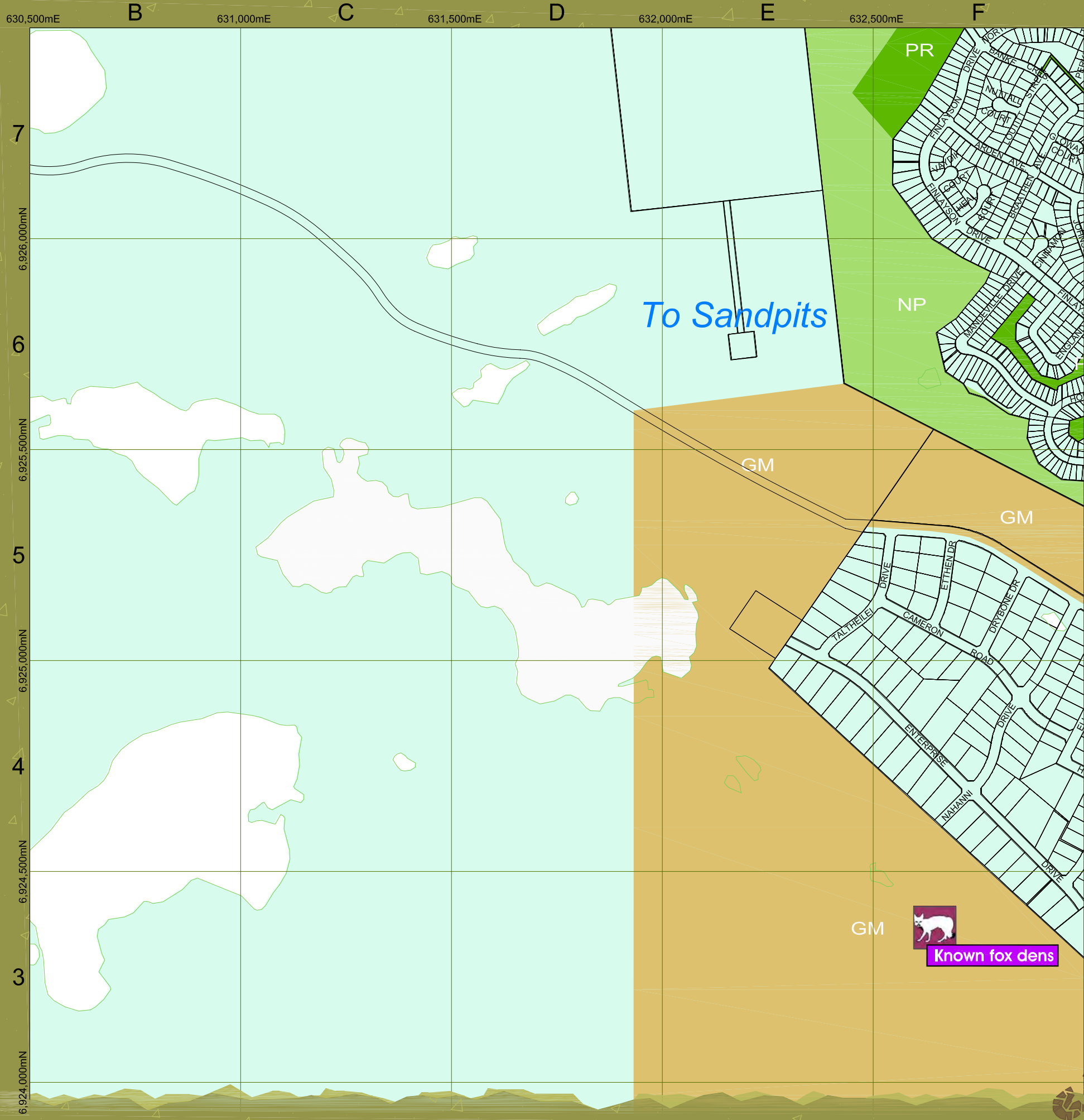
**Ptarmigan feeding area in winter**

**Protect:**  
 -wetlands  
 -songbirds  
 -waterfowl  
 -small mammals  
 -fish habitat  
 -amphibians

- |  |                     |  |                          |
|--|---------------------|--|--------------------------|
|  | Fish Habitat        |  | Off Leash Dog Area       |
|  | Known Nesting Areas |  | Pedestrian Crossing      |
|  | Raven               |  | Cemetary                 |
|  | Ptarmigan/Grouse    |  | View Point               |
|  | Song Birds          |  | Wildlife Viewing         |
|  | Waterfowl           |  | Heritage Site            |
|  | Fox / Large Mammals |  | Mining Heritage Site     |
|  | Small Mammal/Rodent |  | Wildlife Deflector Gates |
|  | Frogs               |  |                          |
|  | Plant Community     |  |                          |
|  | Wetlands            |  |                          |
|  | Day Use/Picnic Area |  |                          |
|  | Garbage Receptacle  |  |                          |
|  | Waterfront Park     |  |                          |
|  | Signage Program     |  |                          |

This map is for DISCUSSION purposes only. Information provided is based on the best material at the time of production. Locations and features are approximate.





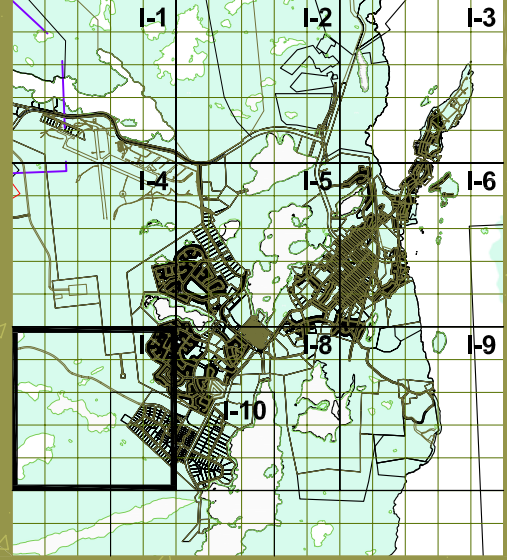
# Ecologically Sensitive Areas

City of Yellowknife  
 Integrated Parks, Trails and Open Space Development Study  
 Map E I-7  
 September 2005



## Legend:

- PR Parks and Recreational Areas
- NP Natural Preservation/Greenspace
- Future Trails/Boardwalk
- GM Growth Management
- Capital Area
- Municipal Boundary
- Seismic Reserve

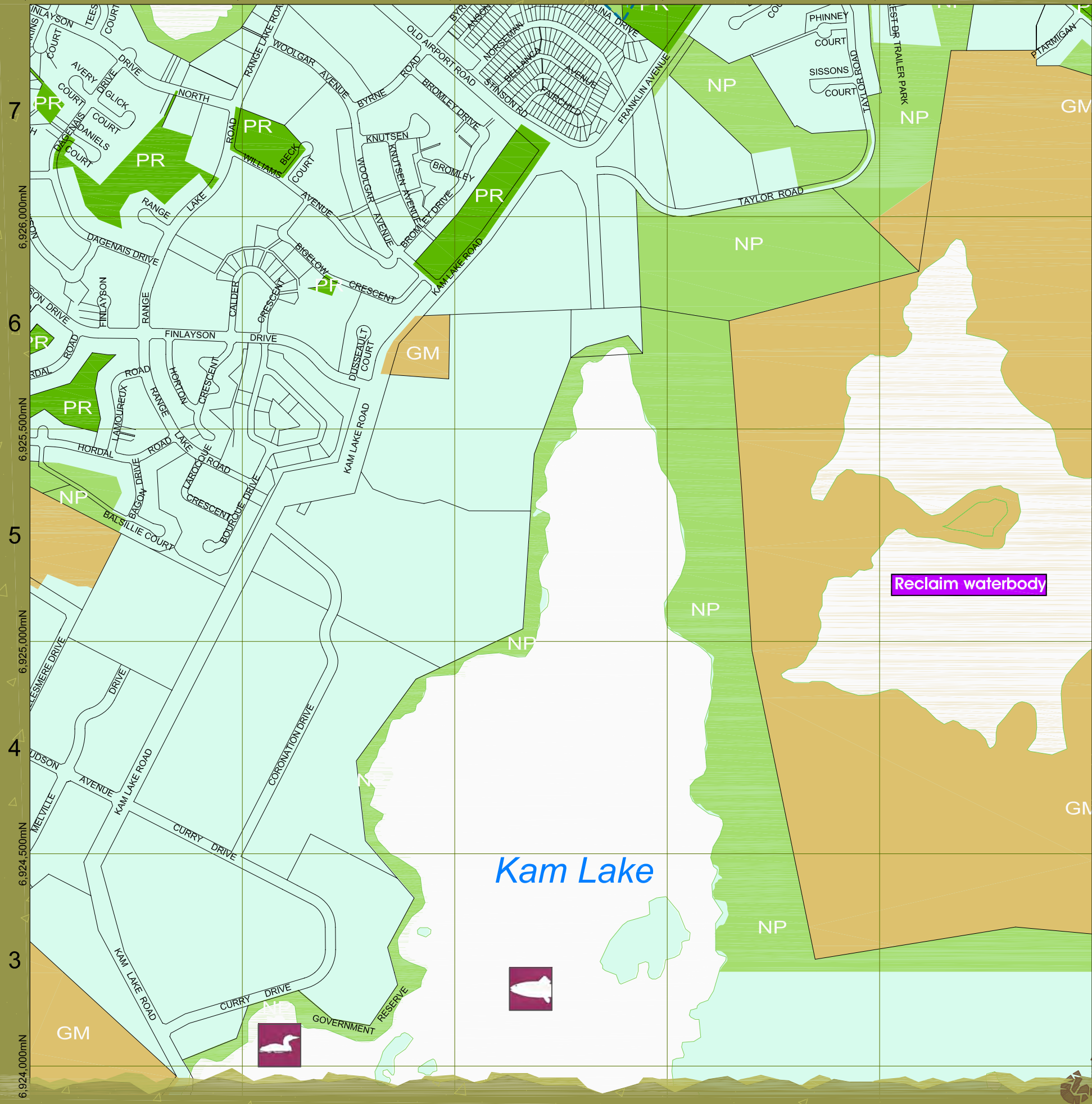


- Known Nesting Areas
- Raven
- Ptarmigan/Grouse
- Song Birds
- Waterfowl
- Fox / Large Mammals
- Small Mammal/Rodent
- Fish Habitat
- Frogs
- Plant Community
- Wetlands
- Day Use/Picnic Area
- Garbage Receptacle
- Waterfront Park
- Signage Program
- Off Leash Dog Area
- Pedestrian Crossing
- Cemetary
- View Point
- Wildlife Viewing
- Heritage Site
- Mining Heritage Site
- Wildlife Deflector Gates

This map is for DISCUSSION purposes only. Information provided is based on the best material at the time of production. Locations and features are approximate.



633,000mE G 633,500mE H 634,000mE I 634,500mE J 635,000mE K



# Ecologically Sensitive Areas

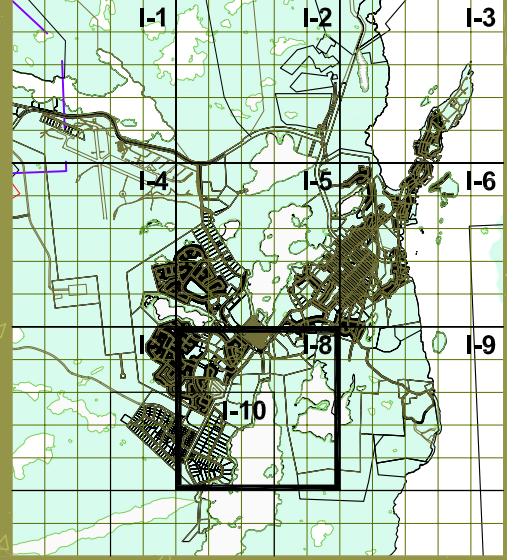

























City of Yellowknife  
 Integrated Parks, Trails and  
 Open Space Development Study **Map E I-8**  
 September 2005



## Legend:

- PR Parks and Recreational Areas
- NP Natural Preservation/Greenspace
- Future Trails/Boardwalk
- GM Growth Management
- Capital Area
- Municipal Boundary
- Seismic Reserve



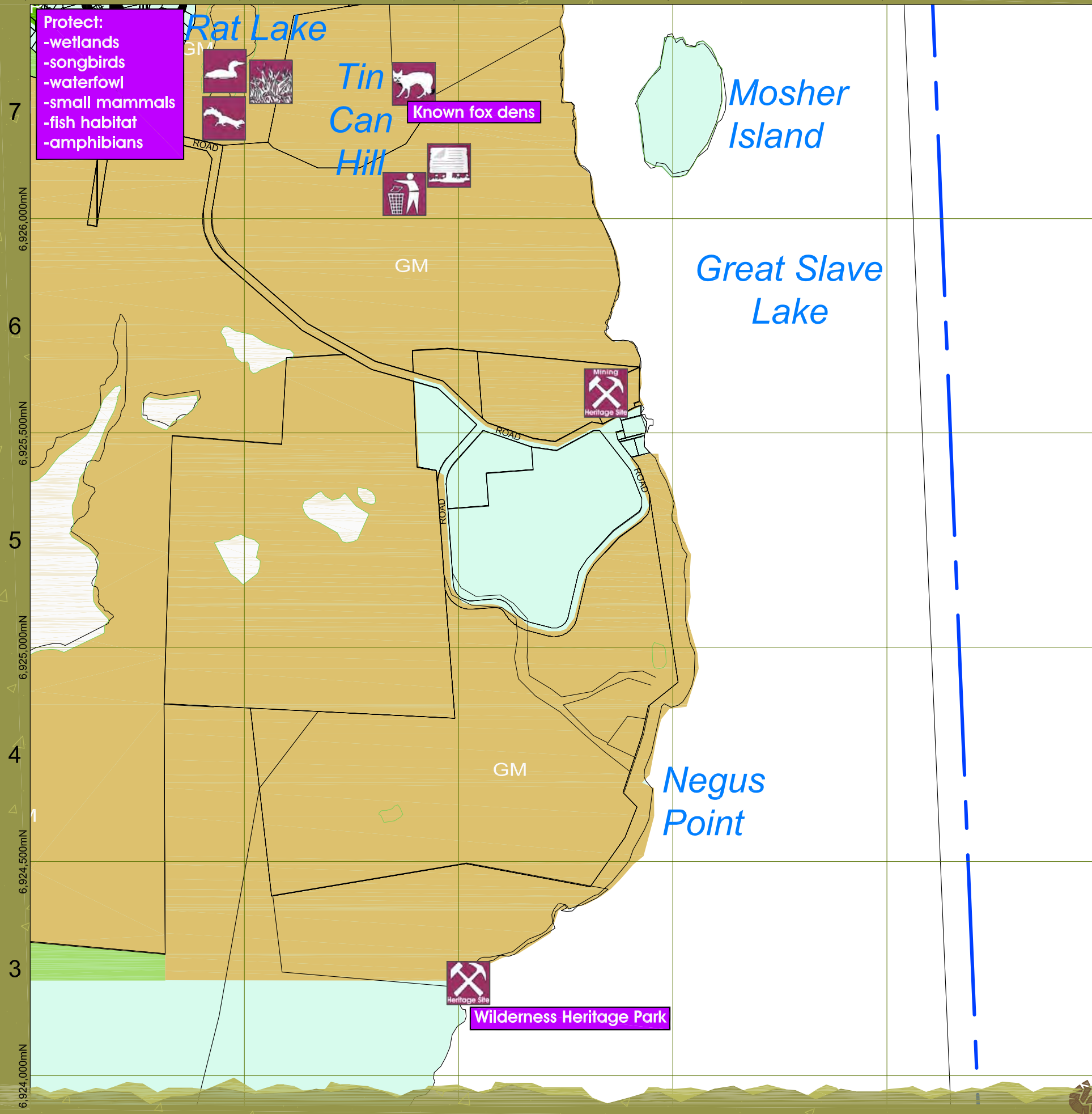
- |   |  |
|---|--|
|  Fish Habitat        |  Off Leash Dog Area       |
|  Raven               |  Pedestrian Crossing      |
|  Ptarmigan/Grouse    |  Cemetery                 |
|  Song Birds          |  View Point               |
|  Waterfowl           |  Wildlife Viewing         |
|  Fox / Large Mammals |  Heritage Site            |
|  Small Mammal/Rodent |  Mining Heritage Site     |
|  Known Nesting Areas |  Wildlife Deflector Gates |
|  Frogs               |  |
|  Plant Community     |  |
|  Wetlands            |  |
|  Day Use/Picnic Area |  |
|  Garbage Receptacle  |  |
|  Waterfront Park     |  |
|  Signage Program     |  |

This map is for DISCUSSION purposes only. Information provided is based on the best material at the time of production. Locations and features are approximate.





635,500mE L 636,000mE M 636,500mE N 637,000mE O 637,500mE P



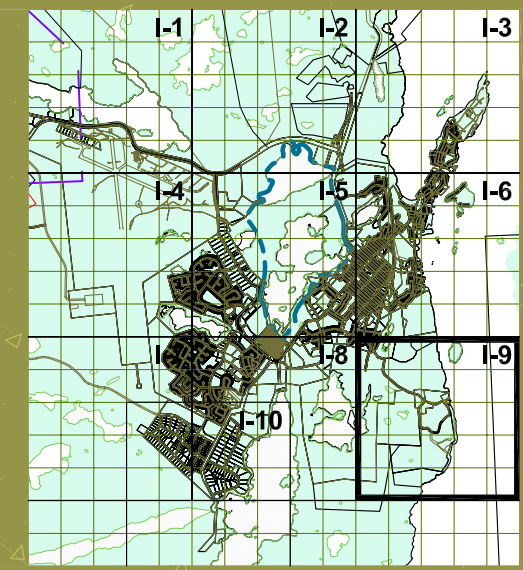
# Ecologically Sensitive Areas
























City of Yellowknife  
 Integrated Parks, Trails and Open Space Development Study  
 Map E I-9  
 September 2005



## Legend:

- PR Parks and Recreational Areas
- NP Natural Preservation/Greenspace
- Future Trails/Boardwalk
- GM Growth Management
- Capital Area
- Municipal Boundary
- Seismic Reserve



- |   |   |  |
|---|---|--|
|  Known Nesting Areas |  Fish Habitat        |  Off Leash Dog Area       |
|  Raven               |  Frogs               |  Pedestrian Crossing      |
|  Ptarmigan/Grouse    |  Plant Community     |  Cemetary                 |
|  Song Birds          |  Wetlands            |  View Point               |
|  Waterfowl           |  Day Use/Picnic Area |  Wildlife Viewing         |
|  Fox / Large Mammals |  Garbage Receptacle  |  Heritage Site            |
|  Small Mammal/Rodent |  Waterfront Park     |  Mining Heritage Site     |
|   |  Signage Program     |  Wildlife Deflector Gates |

This map is for DISCUSSION purposes only. Information provided is based on the best material at the time of production. Locations and features are approximate.




632,000mE E 632,500mE F 633,000mE G 633,500mE H 634,000mE I

5 6,925,000mN  
4 6,924,500mN  
3 6,924,000mN  
2 6,923,500mN  
1 6,923,000mN

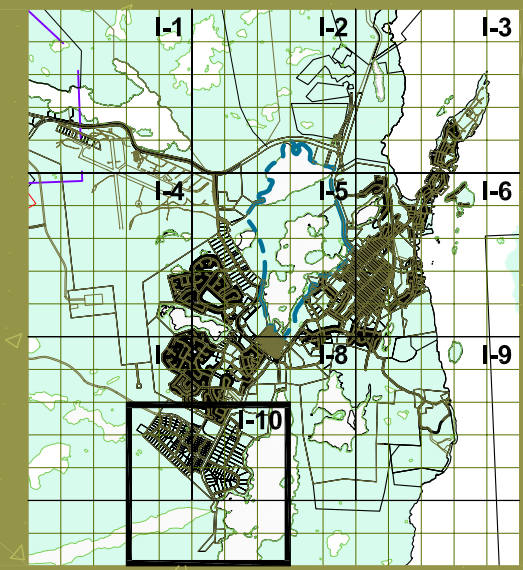
# Ecologically Sensitive Areas

City of Yellowknife  
Integrated Parks, Trails and Open Space Development Study  
September 2005  
Map E I-10



## Legend:

- PR Parks and Recreational Areas
- NP Natural Preservation/Greenspace
- Future Trails/Boardwalk
- GM Growth Management
- Capital Area
- Municipal Boundary
- Seismic Reserve



- Known Nesting Areas
- Ptarmigan/Grouse
- Song Birds
- Waterfowl
- Fox / Large Mammals
- Small Mammal/Rodent
- Fish Habitat
- Frogs
- Plant Community
- Wetlands
- Day Use/Picnic Area
- Garbage Receptacle
- Waterfront Park
- Signage Program
- Off Leash Dog Area
- Pedestrian Crossing
- Cemetery
- View Point
- Wildlife Viewing
- Heritage Site
- Mining Heritage Site
- Wildlife Deflector Gates

This map is for DISCUSSION purposes only. Information provided is based on the best material at the time of production. Locations and features are approximate.

