

## CITY OF YELLOWKNIFE

BY-LAW NO. 2316

A By-law authorizing the acquisition of a leasehold interest in land for the purpose of sublease by the City of Yellowknife, in the Northwest Territories;

WHEREAS application for sublease of a parcel of land has been made to the City of Yellowknife;

AND WHEREAS the said parcel of land is available for lease by the City of Yellowknife from the Commissioner of the Northwest Territories;

PURSUANT to Section 184(a) of the Municipal Ordinance, being Chapter M-15 of the Revised Ordinances of the Northwest Territories 1974, as amended:

THE COUNCIL OF THE CITY OF YELLOWKNIFE in meeting duly assembled, hereby enacts as follows:

1. That the City of Yellowknife is hereby authorized to acquire for the purpose of sublease a leasehold interest in a parcel of land more particularly described as follows:

A 250 foot X 250 foot parcel of unsurveyed land at the South-west end of Grace Lake in the Northwest Territories, as shown outlined in red on the sketch plan annexed hereto and forming part of this description,


for a term of thirty (30) years commencing May 1, 1978 at and for a yearly rental of Twenty-five (\$25.00) Dollars lawful money of Canada, and subject to such reservations, exceptions, terms and conditions as may appear in the grant of such interest to the City of Yellowknife by the Commissioner of the Northwest Territories and particularly the condition that the said land shall during the term of such lease or any renewal thereof be used for municipal purposes.


2. That the Mayor and the Secretary-Treasurer of the City of Yellowknife, or lawful deputy of either of them, are hereby authorized in the name and on behalf of the City of Yellowknife, to execute all such forms of application, deeds, indentures, and other documents as may be necessary to give effect to this By-law, and to affix the corporate seal of the City of Yellowknife hereto as the act and deed thereof, subscribing their names in attestation of such execution.

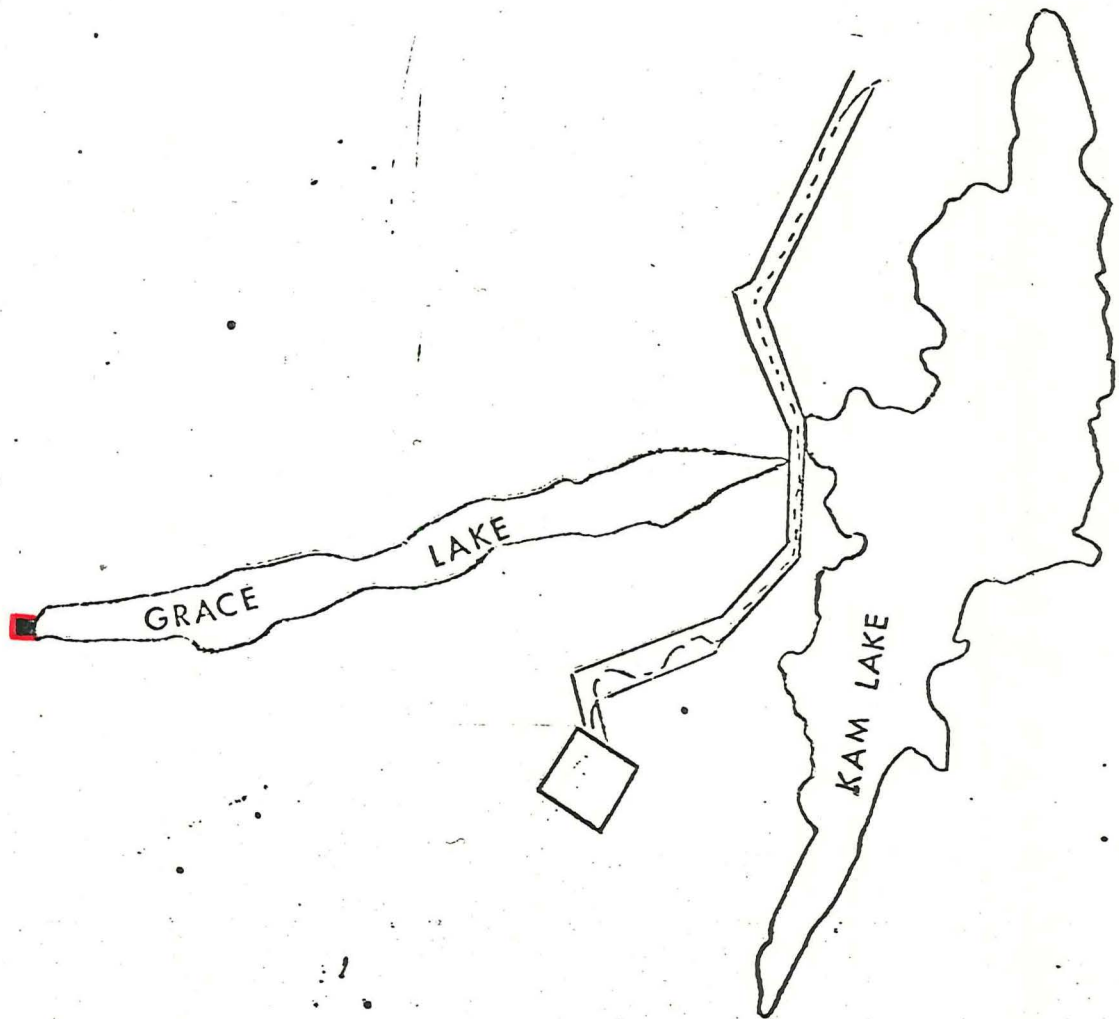
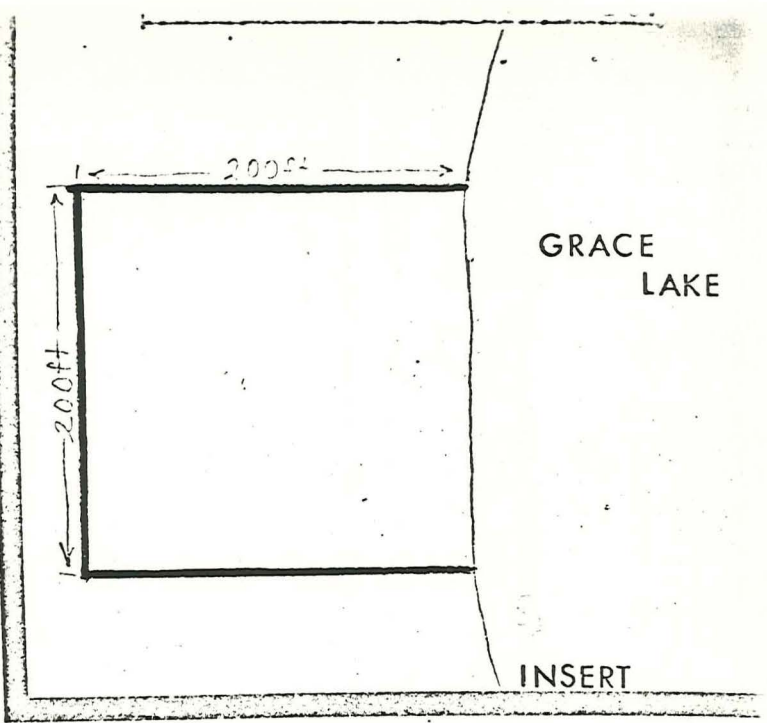
READ a first time this 24th day of April, A.D. 1978

READ a second time this 24th day of April, A.D. 1978

READ a third time and finally passed with the unanimous consent of those members present this 24th day of April, A.D. 1978

  
\_\_\_\_\_  
Mayor

  
\_\_\_\_\_  
Secretary-Treasurer



|  |                   |
|--|-------------------|
| Scale: 1 inch = 2640 ft.   | <p>True North</p> |
| Loc. YELLOWKNIFE N W T   |                   |
| Showing LEASE-183  |                   |
| FIRST YELLOWKNIFE VENTURE CO.  |                   |
| as of MAR. 1 1970.   | File 105-VE       |
| * To define legal boundaries use Land Titles Office File No _____ (C L S R Plan No _____ ) |                   |